

**NOTICE!!**

**These documents have been scanned!**

**Do not place un-scanned documents beneath this notice!**

**Do not remove this notice from this file!**

GPO Jacket No. 560-102  
Print Order 61540  
Rise Business Services, LLC  
Job=AZ15 4/29/2019



Box Number= AZ15007



Claim Begin-End: AMC444996-AMC444997

1 Initial Receipt



AZ15007-20

AMC450400-AMC453366



**United States Department of the Interior**  
**Bureau of Land Management**  
 DIV OF LANDS, MINRLS & ENERGY  
 ONE N CENTRAL AVE  
 PHOENIX, AZ 85004 -4427  
 Phone: 602-417-9200

Receipt

No: 3867053

<b>Transaction #:</b> 3976011	
<b>Date of Transaction:</b> 06/20/2017	
CUSTOMER:	
	JUSTIN A YEO 38024 N 23RD AVE PHOENIX,AZ 85086-9623 US

**ENTERED**  
 JUN 27 2017  
 BY: *R Am*

LINE #	QTY	DESCRIPTION	REMARKS	UNIT PRICE	TOTAL
1	2.00	LOCATABLE MINERALS / MINING CLAIMS-NEW,UNADJUD, ONE OR MORE AUTH NOS / NEW MINING CLAIM PROCESSING FEE <b>CASES:</b> AMC444996/\$20.00, AMC444997/\$20.00		- n/a -	40.00
2	2.00	LOCATABLE MINERALS / MINING CLAIMS-NEW,UNADJUD, ONE OR MORE AUTH NOS / NEW MINING CLAIMS LOCATION FEE <b>CASES:</b> AMC444996/\$37.00, AMC444997/\$37.00		- n/a -	74.00
3	2.00	LOCATABLE MINERALS / MINING CLAIMS-NEW,UNADJUD, ONE OR MORE AUTH NOS / NEW MINING CLAIMS MAINTENANCE FEE <b>CASES:</b> AMC444996/\$155.00, AMC444997/\$155.00		- n/a -	310.00
<b>TOTAL:</b>					<b>\$424.00</b>

PAYMENT INFORMATION			
NOTE: Items will appear on credit card statement as "Bureau of Land Mgmt CO".			
1	AMOUNT:	422.00	POSTMARKED: N/A
	TYPE:	CASH	RECEIVED: 06/20/2017
	NAME:	YEO, JUSTIN A 38024 N 23RD AVE PHOENIX AZ 85086-9623 US	
2	AMOUNT:	2.00	POSTMARKED: N/A
	TYPE:	CREDIT CARD	RECEIVED: 06/20/2017
	NAME:	YEO, JUSTIN A 38024 N 23RD AVE PHOENIX AZ 85086-9623 US	
	CARD NO:	XXXXXXXXXXXX0833	AUTH CODE: 104453

NAME ON CARD:	JUSTIN A YEO
EXPIRES:	10/2019
SIGNATURE:	

REMARKS

This receipt was generated by the automated BLM Collections and Billing System and is a paper representation of a portion of the official electronic record contained therein.

**NOTICE!!**

**These documents have been scanned!**

**Do not place un-scanned documents beneath this notice!**

**Do not remove this notice from this file!**

GPO Jacket No. 560-102  
Print Order 61540  
Rise Business Services, LLC  
Job=AZ15 4/29/2019



Box Number= AZ15007



Claim Begin-End: AMC444996-AMC444997

2 Correspondence



AZ15007-20 AMC450400-AMC453366



# United States Department of the Interior



BUREAU OF LAND MANAGEMENT  
Arizona State Office  
One North Central Avenue, Suite 800  
Phoenix, Arizona 85004-4427  
[www.blm.gov/az/](http://www.blm.gov/az/)

NOV 27 2018

In Reply Refer To:

3830 (9200) RM

AMC443146, AMC444996

CERTIFIED MAIL - RETURN RECEIPT REQUESTED No. 9214 8901 9403 8375 3440 39

## DECISION

JUSTIN A YEO  
38024 N 23RD AVE  
PHOENIX, AZ 85086-9623

:  
:  
:

This decision affects those claims  
shown in the block below.

---

AMC443146, AMC444997  
AZ GOLD DIGGERS 1, AZDG PARADISE #2

---

## MINING CLAIMS DECLARED FORFEITED

The mining claims listed above have been declared forfeited as of September 1, 2018, for failure to timely file the required maintenance fee payment or small miner's maintenance fee waiver (waiver).

Claimants are required to pay an annual non-refundable maintenance fee of \$155 per 20 acres or portion thereof, or submit a waiver, on or before September 1 of each year. These requirements were established by 30 U.S.C. 28f-1, as amended, and 43 CFR 3834 and 3835.

Our records do not show receipt of a maintenance fee payment or small miner waiver filed on or before the due date. Therefore, the claims listed above are forfeited.

## Reclamation Requirements

This decision does not relieve you of the liability for reclamation of all areas disturbed by your activities on lands covered by the subject mining claim(s) and/or site(s). After you complete the reclamation, you must notify the authorized officer of the appropriate surface managing agency so that the authorized officer may conduct a final site inspection and determine whether you may be released from liability. If you fail to reclaim the land to the satisfaction of the authorized

officer, the surface management agency may cite you for noncompliance under its surface management regulations. For land administered by the Bureau of Land Management (BLM), if you fail to reclaim the land to the satisfaction of the authorized officer as required in 43 CFR Subpart 3809, the BLM will issue an order of noncompliance under 43 CFR 3809.601(a). If you fail to comply with the non-compliance order, BLM may take further action under 43 CFR 3809.604. Failure to conduct reclamation is a prohibited act that may subject you to criminal penalties. See 43 CFR 3809.605(h) and 43 CFR 3809.700.

Appeal Procedures

This decision may be appealed to the Interior Board of Land Appeals, Office of the Secretary, in accordance with the regulations contained in 43 CFR, Part 4, and the enclosed Form 1842-1. If an appeal is taken, your notice of appeal must be filed in this office (at the above address) within 30 days from receipt of this decision. The appellant has the burden of showing that the decision appealed from is in error.


If you wish to file a petition pursuant to regulation 43 CFR 4.21 (58 FR 4939, January 19, 1993) for a stay of the effectiveness of this decision during the time that your appeal is being reviewed by the Board, the petition for a stay must accompany your notice of appeal. A petition for a stay is required to show sufficient justification based on the standards listed below. Copies of the notice of appeal and petition for a stay must also be submitted to each party named in this decision and to the Interior Board of Land Appeals and to the appropriate Office of the Solicitor (see 43 CFR 4.413) at the same time the original documents are filed with this office. If you request a stay, you have the burden of proof to demonstrate that a stay should be granted

Standards for Obtaining a Stay

Except as otherwise provided by law or other pertinent regulation, a petition for a stay of a decision pending appeal shall show sufficient justification based on the following standards:

- (1) The relative harm to the parties if the stay is granted or denied,
- (2) The likelihood of the appellant's success on the merits,
- (3) The likelihood of immediate and irreparable harm if the stay is not granted, and
- (4) Whether the public interest favors granting the stay.

Please include your AMC serial number(s) on all correspondence. If additional information is required, please call Ré:Ann Myers at 602-417-9413.



Lucas Lucero  
Deputy State Director  
Lands, Minerals, and Energy Division

Enclosure

9200: AMC 443 146: RM  
444996

**CERTIFIED MAIL™**

US Department of the Interior  
Bureau of Land Management  
1 N Central Ave Ste 800  
Phoenix, AZ 85004

**USPS CERTIFIED MAIL**



RECEIVED  
BLM AZ STATE OFFICE  
1 28 18 JAN 28 A 10:02  
PHOENIX, ARIZONA

JUSTIN A YEO  
38024 N 23RD AVE  
PHOENIX AZ 85086-9623

NIXIE 850 DE 1 0012/28/18

RETURN TO SENDER  
UNCLAIMED  
UNABLE TO FORWARD

PC: 85004442700 \*1779-01776-28-21

85017762821





# United States Department of the Interior



BUREAU OF LAND MANAGEMENT  
Arizona State Office  
One North Central Avenue, Suite 800  
Phoenix, Arizona 85004-4427  
[www.blm.gov/az/](http://www.blm.gov/az/)

NOV 27 2018

In Reply Refer To:

3830 (9200) RM

AMC443146, AMC444996

CERTIFIED MAIL - RETURN RECEIPT REQUESTED No. 9214 8901 9403 8375 3440 22

## DECISION

KEVIN GARRIGUS : This decision affects those claims  
1628 E CIRCLE MOUNTAIN RD : shown in the block below.  
NEW RIVER, AZ 85087-7588 :

---

AMC443146, AMC444997  
AZ GOLD DIGGERS 1, AZDG PARADISE #2

---

## MINING CLAIMS DECLARED FORFEITED

The mining claims listed above have been declared forfeited as of September 1, 2018, for failure to timely file the required maintenance fee payment or small miner's maintenance fee waiver (waiver).

Claimants are required to pay an annual non-refundable maintenance fee of \$155 per 20 acres or portion thereof, or submit a waiver, on or before September 1 of each year. These requirements were established by 30 U.S.C. 28f-1, as amended, and 43 CFR 3834 and 3835.

Our records do not show receipt of a maintenance fee payment or small miner waiver filed on or before the due date. Therefore, the claims listed above are forfeited.

## Reclamation Requirements

This decision does not relieve you of the liability for reclamation of all areas disturbed by your activities on lands covered by the subject mining claim(s) and/or site(s). After you complete the reclamation, you must notify the authorized officer of the appropriate surface managing agency so that the authorized officer may conduct a final site inspection and determine whether you may be released from liability. If you fail to reclaim the land to the satisfaction of the authorized

officer, the surface management agency may cite you for noncompliance under its surface management regulations. For land administered by the Bureau of Land Management (BLM), if you fail to reclaim the land to the satisfaction of the authorized officer as required in 43 CFR Subpart 3809, the BLM will issue an order of noncompliance under 43 CFR 3809.601(a). If you fail to comply with the non-compliance order, BLM may take further action under 43 CFR 3809.604. Failure to conduct reclamation is a prohibited act that may subject you to criminal penalties. See 43 CFR 3809.605(h) and 43 CFR 3809.700.

### Appeal Procedures

This decision may be appealed to the Interior Board of Land Appeals, Office of the Secretary, in accordance with the regulations contained in 43 CFR, Part 4, and the enclosed Form 1842-1. If an appeal is taken, your notice of appeal must be filed in this office (at the above address) within 30 days from receipt of this decision. The appellant has the burden of showing that the decision appealed from is in error.

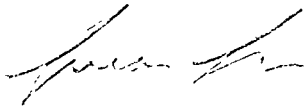
If you wish to file a petition pursuant to regulation 43 CFR 4.21 (58 FR 4939, January 19, 1993) for a stay of the effectiveness of this decision during the time that your appeal is being reviewed by the Board, the petition for a stay must accompany your notice of appeal. A petition for a stay is required to show sufficient justification based on the standards listed below. Copies of the notice of appeal and petition for a stay **must** also be submitted to each party named in this decision and to the Interior Board of Land Appeals and to the appropriate Office of the Solicitor (see 43 CFR 4.413) at the same time the original documents are filed with this office. If you request a stay, you have the burden of proof to demonstrate that a stay should be granted.

### Standards for Obtaining a Stay

Except as otherwise provided by law or other pertinent regulation, a petition for a stay of a decision pending appeal shall show sufficient justification based on the following standards:

- (1) The relative harm to the parties if the stay is granted or denied.
- (2) The likelihood of the appellant's success on the merits.
- (3) The likelihood of immediate and irreparable harm if the stay is not granted, and
- (4) Whether the public interest favors granting the stay.

Please include your AMC serial number(s) on all correspondence. If additional information is required, please call RéAnn Myers at 602-417-9413.



Lucas Lucero  
Deputy State Director  
Lands, Minerals, and Energy Division

Enclosure



**NOTICE!!**

**These documents have been scanned!**

**Do not place un-scanned documents beneath this notice!**

**Do not remove this notice from this file!**

GPO Jacket No. 560-102  
Print Order 61540  
Rise Business Services, LLC  
Job=AZ15 4/29/2019



Box Number= AZ15007



Claim Begin-End: AMC444996-AMC444997

3 Transfers



AZ15007-20

AMC450400-AMC453366

**NO  
DOCUMENTS  
FOUND**

NO DOCUMENTS FOUND  
NO DOCUMENTS FOUND

**NOTICE!!**

**These documents have been scanned!**

**Do not place un-scanned documents beneath this notice!**

**Do not remove this notice from this file!**

GPO Jacket No. 560-102  
Print Order 61540  
Rise Business Services, LLC  
Job=AZ15 4/29/2019



Box Number= AZ15007



Claim Begin-End: AMC444996-AMC444997

4 Annual Filings



AZ15007-20

AMC450400-AMC453366

UNITED STATES  
DEPARTMENT OF THE INTERIOR  
BUREAU OF LAND MANAGEMENT

MAINTENANCE FEE WAIVER CERTIFICATION

SEE INSTRUCTIONS ON PAGE 2

385  
PER  
233

444 244  
444 996  
FORM APPROVED  
OMB NO. 1004-0114  
Expires: January 31, 2020

- This small miner waiver is filed for the assessment year beginning on September 1, 2018 and ending on September 1, 2019.
- The undersigned and all related parties owned ten or fewer mining claims, mill, or tunnel sites located and maintained on Federal lands in the United States of America on September 1, 2018.
- The undersigned have performed the assessment work required by law for each mining claim listed prior to filing this waiver and understand that by filing this form, the undersigned must file an affidavit of assessment work with the Bureau of Land Management (BLM) by the December 30th following the filing of this waiver.
- The undersigned understand that if the assessment work obligation has not yet come due under 30 U.S.C. 28 (for those claims in their first assessment year only), a notice of intent to hold reciting this condition must be recorded by the December 30th following the filing of this waiver.
- The undersigned understand that mill and tunnel sites may also be listed on this waiver and be waived from payment of the maintenance fee, and that a notice of intent to hold for these sites is required to be filed with the BLM by the December 30th following the filing of this waiver.
- The undersigned understand and acknowledge that pursuant to 43 U.S.C. 1212 and 18 U.S.C. 1001, the filing or recording of a false, fictitious, or fraudulent document with the BLM may result in a fine of up to \$250,000, a prison term not to exceed five years, or both.
- The mining claims, mill or tunnel sites for which this waiver from payment of the maintenance fees is requested are:

CLAIM OR SITE NAME	BLM RECORDATION SERIAL NUMBER
1. AZDG Paradise	AMC 444 244 (913)
2. AZDG North IS AMC 444 996 PB	AMC 444 996 PB
3.	
4.	
5.	
6.	
7.	
8.	
9.	
10.	

RECEIVED  
BLM AZ STATE OFFICE  
2018 AUG 28 A 10: 05  
PHOENIX, ARIZONA

The owner(s) (claimants) of the above mining claims and sites are:

4ct Justin Allen Yeo  
(Owner's Name - Please Print)  
38024 N. 23rd Ave ✓  
(Owner's Mailing Address)

*Justin Allen Yeo*  
(Owner's Signature)  
Phoenix AZ 85086  
(City) (State) (Zip Code)

4ct Malyn da Dickinson  
(Owner's Name - Please Print)  
7815 W. Rock Springs Dr. ✓  
(Owner's Mailing Address)

*Malyn da Dickinson*  
(Owner's Signature)  
Peoria AZ 85383  
(City) (State) (Zip Code)

(Owner's Name - Please Print)

(Owner's Signature)

(Owner's Mailing Address)

(City)

(State)

(Zip Code)

(Owner's Name - Please Print)

(Owner's Signature)

(Owner's Mailing Address)

(State)

(Zip Code)

(Continued on page 2)

ENTERED  
AC 247 REMOVED  
SEP 14 2018  
WVR CURED  
BY: BPS 9/26/18 PB

NW/PB

(Owner's Name - Please Print)	(Owner's Signature)		
(Owner's Mailing Address)	(City)	(State)	(Zip Code)
(Owner's Name - Please Print)	(Owner's Signature)		
(Owner's Mailing Address)	(City)	(State)	(Zip Code)
(Owner's Name - Please Print)	(Owner's Signature)		
(Owner's Mailing Address)	(City)	(State)	(Zip Code)
(Owner's Name - Please Print)	(Owner's Signature)		
(Owner's Mailing Address)	(City)	(State)	(Zip Code)

18 U.S.C. 1001 and 43 U.S.C. 1212 make it a crime for any person knowingly and willfully to make to any department or agency of the United States any false, fictitious or fraudulent statements or representations as to any matter within its jurisdiction.

**INSTRUCTIONS**

1. This certificate is made under the provisions of 43 U.S.C. § 1744 and 30 U.S.C. §§ 28-28k and the regulations thereunder (43 CFR Part 3830).
2. The claimant(s) must fill in the dates in paragraph 1 for the beginning and ending of the assessment year for which this waiver is sought.
3. The claimant(s) must fill in the date in paragraph 2 for the beginning of the assessment year for which this waiver is sought.
4. All claim and site names and BLM serial numbers must be listed for the mining claims, mill sites, and tunnel sites for which the waiver is sought.
5. All owners of the mining claims, mill sites, and tunnel sites and their addresses must be given.
6. This waiver form must be signed by all the claimants or their designated agent, in original form. If an agent is designated, a notarized designation of agent, signed by all of the claimants with proper address given, must be submitted with this waiver.
7. This form must be filed no later than September 1st for the upcoming assessment year in the BLM State Office where the mining claims or sites are recorded, or the waiver cannot be granted by the BLM. (Example: To obtain a waiver for the assessment year 2012, which begins on September 1, 2011, you must qualify for and file for a waiver no later than September 1, 2011, in the proper BLM State Office.)
8. For all mining claims which require assessment work, you must record an affidavit of labor on or before the December 30th immediately following the filing of this waiver. For all other mining claims or sites waived, you must record a notice of intent to hold on or before the December 30th immediately following the filing of this waiver.
9. Mill and tunnel sites may also be listed on this waiver and be waived from payment of the maintenance fee. A notice of intent to hold for these sites is required to be filed by the December 30th following the filing of this waiver.

**FOR OFFICIAL USE ONLY**



## NOTICES

The **Privacy Act** and 43 CFR 2.223(d) require that you be furnished the following information in connection with the information requested by this form.

**AUTHORITY:** 30 U.S.C. 28f and 43 CFR part 3835 permit collection of the information requested by this form.

**PRINCIPAL PURPOSE:** The BLM will use the information you provide to verify that the owner(s) (claimant(s)) of a mining claim has/have complied with 30 U.S.C. 28f and 43 CFR part 3835 and is/are entitled to perform assessment work in lieu of paying the maintenance fee for the mining claims listed on this form.

**ROUTINE USES:** The BLM will only disclose this information in accordance with the provisions at 43 CFR 2.231(b) and (c).

**EFFECT OF NOT PROVIDING INFORMATION:** Disclosure of the requested information is required by 30 U.S.C. 28f and 43 CFR part 3835 for those claimants qualified to request the small miner waiver allowed. Failure to submit all the requested information or to complete this form will delay the BLM's processing of the form and may preclude the BLM's acceptance of the maintenance fee waiver request, which may result in forfeiture of the mining claim or site by the claimant.

The **Paperwork Reduction Act** requires us to inform you that

The BLM collects this information to determine whether or not you are qualified for waiver of maintenance fees.

Submission of the requested information is necessary to obtain or retain a benefit.

You do not have to respond to this or any other Federal agency-sponsored information collection unless it displays a currently valid OMB control number.

**BURDEN HOURS STATEMENT:** Public reporting burden for this form is estimated to average 20 minutes per response, including the time for reviewing instructions, gathering and maintaining data, and completing and reviewing the form. You may submit comments regarding the burden estimate or any other aspect of this form to: U.S. Department of the Interior, Bureau of Land Management (1004-0114), Bureau Information Collection Clearance Officer (WO-630), Mail Stop 401 I.S., 1849 C St., N.W., Washington, D.C. 20240.

RECEIVED  
BLM AZ STATE OFFICE  
2018 AUG 28 A 10:05  
PHOENIX, ARIZONA

**Date and Time Run:**

9/25/2018 5:48:15 PM

Page 1 of @{{numberOfPages}}

**DEPARTMENT OF THE INTERIOR  
BUREAU OF LAND MANAGEMENT****Mining Claims****CUSTOMER INFORMATION****Admin State: AZ****Geo State: AZ****YEO JUSTIN A  
38024 N 23RD AVE  
PHOENIX AZ 85086-9623****Int Rel: CLAIMANT****Customer ID: 2412477**

Serial Number	Lead Serial Number	Claim Name	County	D	Case Type	Last A Yr	Location Date	Meridian Section	Township	Range	Subdiv
AMC443146	AMC443146	AZ GOLD DIGGERS 1	YAVAPAI	A	PLACER	2018	01/14/2017	14 0080N	0040W	007	NW
<u>AMC444244</u>	AMC444244	AZDG PARADISE	YAVAPAI	A	PLACER	2018	02/27/2017	14 0120N	0010W	021	SW
<u>AMC444996</u>	AMC444996	AZDG NORTH	YAVAPAI	A	PLACER	2018	04/27/2017	14 0120N	0010W	020	NE
AMC444997	AMC444996	AZDG PARADISE #2	YAVAPAI	A	PLACER	2018	03/27/2017	14 0120N	0010W	021	SW

**NO WARRANTY IS MADE BY BLM  
FOR USE OF THE DATA FOR  
PURPOSES NOT INTENDED BY BLM**

**Date and Time Run:**

9/25/2018 5:49:32 PM

Page 1 of @{numberOfPages}

**DEPARTMENT OF THE INTERIOR  
BUREAU OF LAND MANAGEMENT****Mining Claims****CUSTOMER INFORMATION****Admin State: AZ****Geo State: AZ****DICKINSON MALYNDA  
7815 W ROCK SPRINGS DR  
PEORIA AZ 85383-6208****Int Rel: CLAIMANT****Customer ID: 2414753**

Serial Number	Lead Serial Number	Claim Name	County	D	Case Type	Last A Yr	Location Date	Meridian Section	Township	Range	Subdiv
<u>AMC444244</u>	AMC444244	<u>AZDG PARADISE</u>	YAVAPAI	A	PLACER	2018	02/27/2017	14 0120N	0010W	021	SW
<u>AMC444996</u>	AMC444996	<u>AZDG NORTH</u>	YAVAPAI	A	PLACER	2018	04/27/2017	14 0120N	0010W	020	NE
AMC446086	AMC446086	LITTLE PICKER	YAVAPAI	A	PLACER	2019	09/01/2017	14 0090N	0050W	013	NE
AMC446087	AMC446086	LITTLE PICKER SOUTH	YAVAPAI	A	PLACER	2019	09/01/2017	14 0090N	0050W	013	NE

**NO WARRANTY IS MADE BY BLM  
FOR USE OF THE DATA FOR  
PURPOSES NOT INTENDED BY BLM**

233

UNITED STATES  
DEPARTMENT OF THE INTERIOR  
BUREAU OF LAND MANAGEMENT

MAINTENANCE FEE WAIVER CERTIFICATION

444244  
444996  
FORM APPROVED  
OMB NO. 1004-0114

Expires: October 31, 2016

Current Form Rec'd 9/28/18 pb

SEE INSTRUCTIONS ON PAGE 2

- This small miner waiver is filed for the assessment year beginning on September 1, 2018 and ending on September 1, 2019 ~~AC 2018 Removed.~~
- The undersigned and all related parties owned ten or fewer mining claims, mill, or tunnel sites located and maintained on Federal lands in the United States of America on September 1, 2018
- The undersigned have performed the assessment work required by law for each mining claim listed prior to filing this waiver and understand that by filing this form, the undersigned must file an affidavit of assessment work with the Bureau of Land Management (BLM) by the December 30th following the filing of this waiver
- The undersigned understand that if the assessment work obligation has not yet come due under 30 U.S.C. 28 (for those claims in their first assessment year only), a notice of intent to hold reciting this condition must be recorded by the December 30th following the filing of this waiver
- The undersigned understand that mill and tunnel sites may also be listed on this waiver and be waived from payment of the maintenance fee, and that a notice of intent to hold for these sites is required to be filed with the BLM by the December 30th following the filing of this waiver
- The undersigned understand and acknowledge that pursuant to 43 U.S.C. 1212 and 18 U.S.C. 1001, the filing or recording of a false, fictitious, or fraudulent document with the BLM may result in a fine of up to \$250,000, a prison term not to exceed five years, or both
- The mining claims, mill or tunnel sites for which this waiver from payment of the maintenance fees is requested are

CLAIM OR SITE NAME	BLM RECORDATION SERIAL NUMBER
1. AZDG Paradise	AMC 444244 (913)
2. AZDG North in AMC 444996	AMC 444996 pb
3.	
4.	
5.	
6.	
7.	
8.	
9.	
10.	

The owner(s) (claimants) of the above mining claims and sites are

401 Justin Allen Yeo  
 (Owner's Name - Please Print)  
 38024 N. 23rd Ave  
 (Owner's Mailing Address)

*Jm*  
 (Owner's Signature)  
 Phoenix AZ 85086  
 (City) (State) (Zip Code)

401 Malyn da Dickinson  
 (Owner's Name - Please Print)  
 7815 W. Rock Springs Dr.  
 (Owner's Mailing Address)

*Malyn*  
 (Owner's Signature)  
 Peoria AZ 85386  
 (City) (State) (Zip Code)

(Owner's Name - Please Print)  
 (Owner's Mailing Address)

(Owner's Signature)  
 (City) (State) (Zip Code)

(Owner's Name - Please Print)  
 (Owner's Mailing Address)

(Owner's Signature)  
 (City) (State) (Zip Code)

(Continued on page 2)

PHOENIX, ARIZONA

2018 AUG 16 10 02

RECEIVED  
BLM AZ STATE OFFICE

ENTERED INTO COMPUTER

247 = Exp Form  
CURED on 8/28/18 pb

NW/pb

_____ (Owner's Name - Please Print)	_____ (Owner's Signature)
_____ (Owner's Mailing Address)	_____ (City)      _____ (State)      _____ (Zip Code)
-----	
_____ (Owner's Name - Please Print)	_____ (Owner's Signature)
_____ (Owner's Mailing Address)	_____ (City)      _____ (State)      _____ (Zip Code)
-----	
_____ (Owner's Name - Please Print)	_____ (Owner's Signature)
_____ (Owner's Mailing Address)	_____ (City)      _____ (State)      _____ (Zip Code)
-----	
_____ (Owner's Name - Please Print)	_____ (Owner's Signature)
_____ (Owner's Mailing Address)	_____ (City)      _____ (State)      _____ (Zip Code)

18 U.S.C. 1001 and 43 U.S.C. 1212 make it a crime for any person knowingly and willfully to make to any department or agency of the United States any false, fictitious or fraudulent statements or representations as to any matter within its jurisdiction.

**INSTRUCTIONS**

1. This certification is made under the provisions of 43 U.S.C. § 1744 and 30 U.S.C. §28-28k and the regulations thereunder (43 CFR Part 3830).
2. The claimant(s) must fill in the dates in paragraph 1 for the beginning and ending of the assessment year for which this waiver is sought.
3. The claimant(s) must fill in the date in paragraph 2 for the beginning of the assessment year for which this waiver is sought.
4. All claim and site names and BLM serial numbers must be listed for the mining claims, mill sites, and tunnel sites for which the waiver is sought.
5. All owners of the mining claims, mill sites, and tunnel sites and their addresses must be given.
6. This waiver form must be signed by all the claimants or their designated agent, in original form. If an agent is designated, a notarized designation of agent, signed by all of the claimants with proper address given, must be submitted with this waiver.
7. This form must be filed no later than September 1st for the upcoming assessment year in the BLM State Office where the mining claims or sites are recorded, or the waiver cannot be granted by the BLM. (Example: To obtain a waiver for the assessment year 2012, which begins on September 1, 2011, you must qualify for and file for a waiver no later than September 1, 2011, in the proper BLM State Office.)
8. For all mining claims which require assessment work, you must record an affidavit of labor on or before the December 30th immediately following the filing of this waiver. For all other mining claims or sites waived, you must record a notice of intent to hold on or before the December 30th immediately following the filing of this waiver.
9. Mill and tunnel sites may also be listed on this waiver and be waived from payment of the maintenance fee. A notice of intent to hold for these sites is required to be filed by the December 30th following the filing of this waiver.

**RECEIVED**  
**BLM AZ STATE OFFICE**  
**2018 AUG 16 A D 02**  
**PHOENIX, ARIZONA**  
**FOR OFFICIAL USE ONLY**

Amc 444244  
 Amc 444996  
 Amc 443146

**NOTICE OF INTENTION TO HOLD MINING CLAIMS/SITES**

When Recorded Return Document to:

Justin A. Yeo  
38024 N. 23rd Ave  
Phoenix, AZ 85086-9623

RECEIVED  
 STATE OFFICE  
 2011 AUG 30 P 3:15  
 PHOENIX, ARIZONA  
 BLM  
 Date  
 Stamp

Check here if this is a change of address.

Telephone: 602-502-9109

E-mail Address: \_\_\_\_\_

I (We) intend to hold the claims(s) and/or site(s) listed below for the calendar year 20\_\_\_\_, and I (We) have filed or will file a Notice of Intent to Hold in the county where the claim (s) is located.

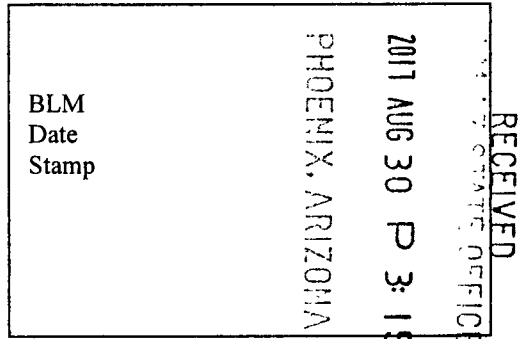
Reason for filing a Notice of Intent to Hold instead of an assessment work filing (check one):

- Maintenance fee was paid to maintain claim(s) during this assessment year.
- Mill or tunnel sites.
- Claim(s) was located during the current assessment year.
- BLM has deferred assessment work (attach copy of decision granting deferment, or pending petition for deferment including date petition was filed.)

Line No.	AMC NUMBER	CLAIM/SITE NAME	COUNTY RECORDER DATA (If available)	TWP	RNG	SEC
1	444244	AZOG Paradise	2017-0028094	12N	1W	21
2	444997	AZOG Paradise #2	2017-0031721	12N	1W	21
3	444996	AZOG North	2017-0031722	12N	1W	20
4	443146	AZ Gold Diggers 1	2017-0018025	8N	4W	7
5						
6						
7						
8						
9						
10						

AT 9/7/17

NOTICE OF INTENTION TO HOLD MINING CLAIMS/SITES  
page 2



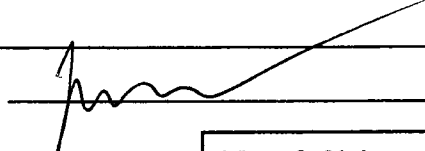
1. State of Arizona, County of Yavapai

2. I (Name) Justin Allen Yeo

3. Reside at (Address) 38024 N. 23rd Ave

City Phoenix County \_\_\_\_\_ State AZ Zip 85086 being duly sworn, depose and say that I am a citizen of the United States, more than eighteen years of age, that all of the facts set forth in this notice, subject to the provisions and penalties of 18 U.S.C. 1001 pertaining to the filing of false, fictitious, or fraudulent statements with the United States, are true and correct according to the best of my knowledge, information and belief.

4. Owner's name and address (If not shown in Items 1-3 above). \_\_\_\_\_

5. Dated: 8/28/17 Signature: 

Bureau of Land Management  
Arizona State Office  
[www.blm.gov/az](http://www.blm.gov/az)

No. of Claims: <u>4</u> x \$10 = <u>40<sup>00</sup></u>
Check No: <u>CAS11</u> Init. <u>PEZ</u>
Receipt No.: <u>3966350</u>
For BLM Use Only

Form: MCF110  
Revised July 2014  
Page 2 of 2

**United States Department of the Interior**  
**Bureau of Land Management**  
 DIV OF LANDS, MINRLS & ENERGY  
 ONE N CENTRAL AVE  
 PHOENIX, AZ 85004 -4427  
 Phone: 602-417-9200

Receipt

No: 3966350

<b>Transaction #:</b> 4076234	
<b>Date of Transaction:</b> 08/30/2017	
<b>CUSTOMER:</b>	
JUSTIN A YEO 38024 N 23RD AVE PHOENIX, AZ 85086-9623 US	

LINE #	QTY	DESCRIPTION	REMARKS	UNIT PRICE	TOTAL
1	1.00	LOCATABLE MINERALS / MINING CLAIMS- NOT NEW-UNADJUD, ONE AUTH NO. ONLY / MINING CLAIM MONEY RECEIVED CASES: AMC444244/\$40.00	2017 NOI/4 AND WAIVER	- n/a -	40.00
<b>TOTAL:</b>					<b>\$40.00</b>

PAYMENT INFORMATION			
1	AMOUNT:	40.00	POSTMARKED: N/A
	TYPE:	CASH	RECEIVED: 08/30/2017
	NAME:	YEO, JUSTIN A 38024 N 23RD AVE PHOENIX AZ 85086-9623 US	

REMARKS

This receipt was generated by the automated BLM Collections and Billing System and is a paper representation of a portion of the official electronic record contained therein.



**NOTICE!!**

**These documents have been scanned!**

**Do not place un-scanned documents beneath this notice!**

**Do not remove this notice from this file!**

GPO Jacket No. 560-102  
Print Order 61540  
Rise Business Services, LLC  
Job=AZ15 4/29/2019



Box Number= AZ15007



Claim Begin-End: AMC444996-AMC444997

5 Miscellaneous



AZ15007-20

AMC450400-AMC453366

**NO  
DOCUMENTS  
FOUND**

NO DOCUMENTS FOUND  
NO DOCUMENTS FOUND

**NOTICE!!**

**These documents have been scanned!**

**Do not place un-scanned documents beneath this notice!**

**Do not remove this notice from this file!**

GPO Jacket No. 560-102  
Print Order 61540  
Rise Business Services, LLC  
Job=AZ15 4/29/2019



Box Number= AZ15007



Claim Begin-End: AMC444996-AMC444997

6 Location Notices-Amendments and Supporting Documents



AZ15007-20

AMC450400-AMC453366

# MINING CLAIM STATUS REPORT

Data Entered: 6/27/17 RMAN

MTP Checked By: [Signature]  
GEO Checked By: [Signature]

LEAD SERIAL NUMBER: AMC 444996 thru AMC 444997

NUMBER OF CLAIMS & TYPE:  
2 LODE  
   PLACER  
   ASSOCIATION PLACER  
   MILL SITE  
   TUNNEL SITE

CHARGES:  
Processing Fee @ \$20 = \$ 40  
Location Fee @ \$37 = \$ 74  
Maintenance Fee @ \$155 = \$ 310  
Add'l Maint Fee for Assoc Placer = \$     
SUBTOTAL \$   

TOTAL ACREAGE:    Per Claim  
(Placer Only)

Other Fees \$     
Other Fees \$     
TOTAL \$ 424

NUMBER OF LOCATORS:   

DOCUMENTS RECEIVED VIA: Over-the-Counter  Mail  TIMELY FILED: Yes  No

LEGAL DESCRIPTION: T 120 R 10 SEC 20, 21  
T    R    SEC     
T    R    SEC     
T    R    SEC     
T    R    SEC   

BLM  FOREST SERVICE  SUBJ TO PL 359: Yes  No   
WILDERNESS AREA

SPLIT ESTATE: N/A  SX  PX  OTHER   
SRHA  Was proper Notice filed if located on SHRA Land? Yes  No

RECONVEYED MINERALS ON BLM LAND REQUIRE OPENING ORDER FROM 1944 TO 1993:  
Open to Entry On    N/A

COMMENTS/STATUS: VOID  PARTIALLY VOID  PVT MINERALS  WITHDRAWN LANDS   
OTHER

[ ] Claimant acknowledges that portions of the following claim(s) site(s) may be void or voidable.

Printed Name of Claimant    Signature of Claimant   

\*\*\*\*\*FINAL ADJUDICATION\*\*\*\*\*

DATE 2/27/2018 INITIALS [Signature]

AMC444997

LOCATION NOTICE FOR PLACER MINING CLAIM

Amendment BLM Serial # \_\_\_\_\_

NOTICE IS HEREBY GIVEN that the **AZDG North** mining claim has been located by **Justin Allen Yeo** whose current mailing address is:

**38024 N. 23<sup>rd</sup> Ave, Phoenix, AZ 85086**

**2640' North and 660' West** and it is situated in

**Yavapai** County, Arizona. This claim is approximately **660** feet in length and **1320** feet in width.

**20 Acres** Total Claim Acreage. This claim runs from the location monument on which this location

notice is posted at the **SE** corner of the claim and runs approximately **1320** feet in a **North** direction

to the **North** end line and **660** feet in a **West** direction to the **West** end line. This claim is marked

by four monuments, one at each corner of the claim. The location monument on which this notice is

posted is situated within Section **20**, Township **12N**, Range **1W**, Gila Salt River Base and Meridian,

Arizona. This claim encompasses portions of the following legal subdivision(s) if located by legal

subdivision or the following quarter section(s), section(s), Township(s) and Range(s) **This claim is**

**the 20 acre parcel that is the W 1/2 of the SE 1/4 of the NE 1/4 of Section 20,**

**Township 12N, Range 1W,** Gila Salt River Base and Meridian, Arizona. The locality of this claim

with reference to some natural object or permanent monument and additional information (if any)

concerning its locality are as follows: **The SE Corner of this claim is located 2640' North**

**and 660' West of the SE corner of Section 20.**

The above information is shown on the attached map. DATED AND POSTED on the ground this **27<sup>th</sup>** day of **April**, 2017.

Locators:


Printed Name Justin Allen Yeo Signature(s) \_\_\_\_\_

Printed Name Malynda Dickinson Signature(s) \_\_\_\_\_

Printed Name \_\_\_\_\_ Signature(s) \_\_\_\_\_

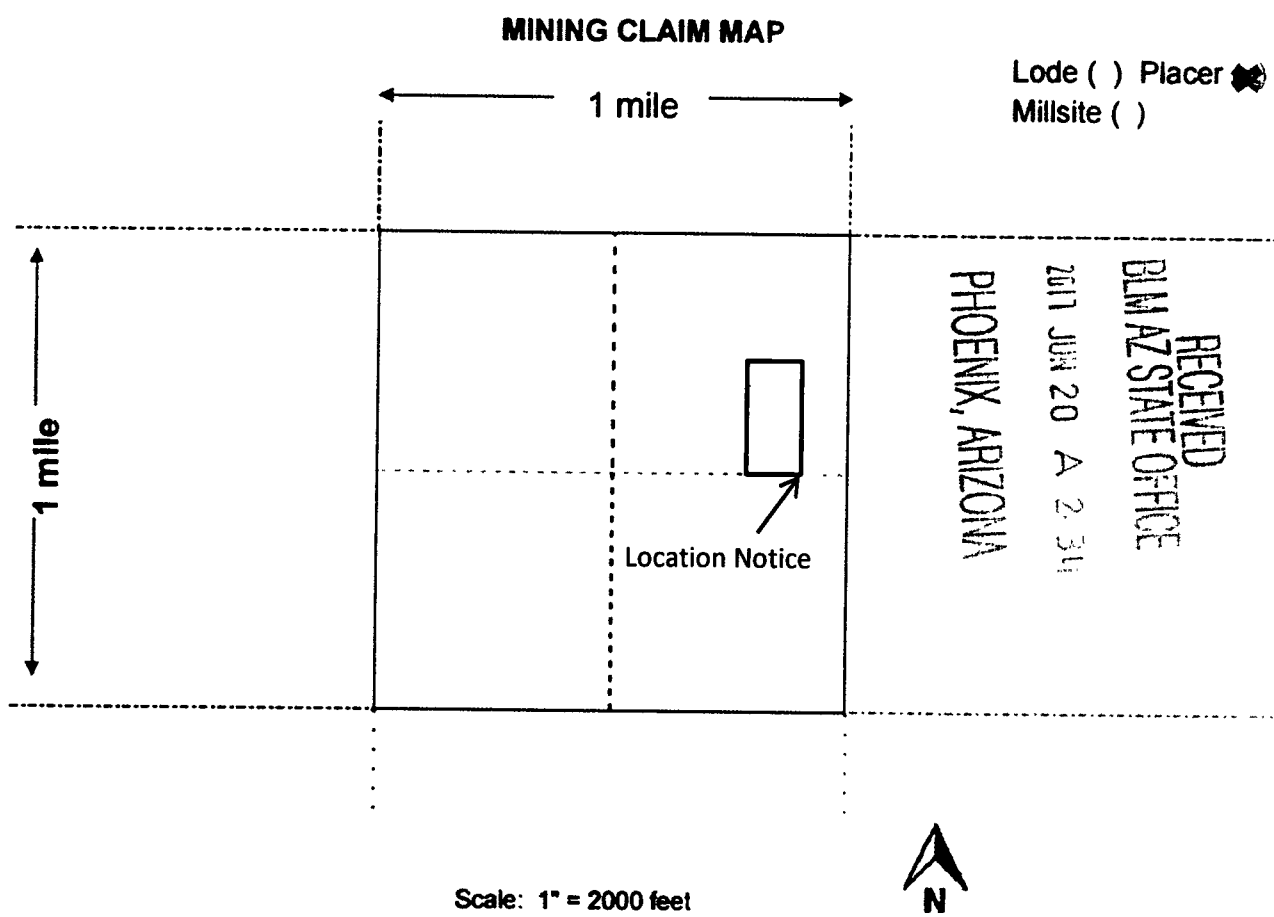
Printed Name \_\_\_\_\_ Signature(s) \_\_\_\_\_

Printed Name \_\_\_\_\_ Signature(s) \_\_\_\_\_



RECEIVED  
BLM AZ STATE OFFICE

AMC444996



1. The above map depicts the **AZDG North** mining claim, which is located in Section(s) **20**, Township **12N**, Range **1W** Gila and Salt River Base and Meridian, **Yavapai** County, Arizona.

Total claim acreage is **20 Acres**.

2. The type of corner and location monuments used are as follows: **2" PVC Capped**

3. The bearings and distances in degrees and feet between claim corners and to a public land survey monument are as depicted on the map. **The SE Corner of this claim is located 2640' North and 660' West of the SE corner of Section 20.**

4. If the claim is a placer or millsite claim with exterior limits conforming to legal subdivisions of the public survey, provide a legal description of the claim: **This claim is the 20 acre parcel that is the W 1/2 of the SE 1/4 of the NE 1/4 of Section 20, Township 12N, Range 1W, Township 12N, Range 1W, Gila Salt River Base and Meridian, Arizona**

This form is available from the Arizona Geology Survey and may be reproduced.

AHC444996

RECEIVED  
BLM AZ STATE OFFICE

2017 JUN 20 A 2:54  
PHOENIX, ARIZONA

LOCATION NOTICE FOR PLACER MINING CLAIM

Amendment BLM Serial # \_\_\_\_\_

NOTICE IS HEREBY GIVEN that the **AZDG Paradise #2** mining claim has been located by **Justin Allen Yeo** whose current mailing address is:

**38024 N. 23<sup>rd</sup> Ave, Phoenix, AZ 85086**

BLM  
Date  
Stamp

The general course of this claim is **North to South** and it is situated in **Yavapai** County, Arizona. This claim is approximately **660** feet in length and **1320** feet in width. **20 Acres** Total Claim Acreage. This claim runs from the location monument on which this location notice is posted at the **SW** corner of the claim and runs approximately **1320** feet in a **North** direction to the **North** end line and **660** feet in a **East** direction to the **East** end line. This claim is marked by four monuments, one at each corner of the claim. The location monument on which this notice is posted is situated within Section **21**, Township **12N**, Range **1W**, Gila Salt River Base and Meridian, Arizona. This claim encompasses portions of the following legal subdivision(s) if located by legal subdivision or the following quarter section(s), section(s), Township(s) and Range(s) **This claim is the 20 acre parcel that is the E 1/2 of the SW 1/4 of the SW 1/4 of Section 21, Township 12N, Range 1W, Gila Salt River Base and Meridian, Arizona.** The locality of this claim with reference to some natural object or permanent monument and additional information (if any) concerning its locality are as follows: **The SW Corner of this claim is located 660' East of the SW corner of Section 21.**

The above information is shown on the attached map. DATED AND POSTED on the ground this **27<sup>th</sup>** day of **March**, 2017.

Locators:

Printed Name Justin Allen Yeo Signature(s) \_\_\_\_\_

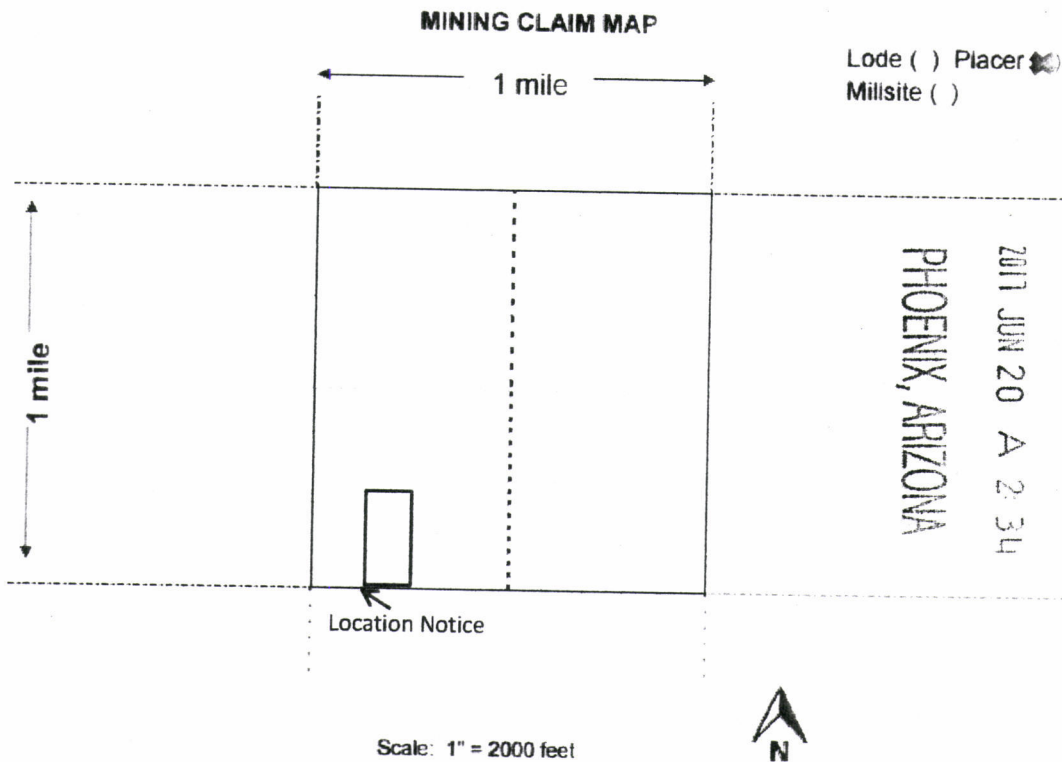
Printed Name Kevin Garrigus Signature(s) \_\_\_\_\_

Printed Name \_\_\_\_\_ Signature(s) \_\_\_\_\_

Printed Name \_\_\_\_\_ Signature(s) \_\_\_\_\_

Printed Name \_\_\_\_\_ Signature(s) \_\_\_\_\_

AMC444997



1. The above map depicts the **AZDG Paradise #2** mining claim, which is located in Section(s) **21**, Township **12N**, Range **1W** Gila and Salt River Base and Meridian, **Yavapai** County, Arizona.

Total claim acreage is **20 Acres**.

2. The type of corner and location monuments used are as follows: **2" PVC Capped**

3. The bearings and distances in degrees and feet between claim corners and to a public land survey monument are as depicted on the map. **The SW Corner of this claim is located 660' East of the SW corner of Section 21.**

4. If the claim is a placer or millsite claim with exterior limits conforming to legal subdivisions of the public survey, provide a legal description of the claim: **This claim is the 20 acre parcel that is the E 1/2 of the SW 1/4 of the SW 1/4 of Section 21, Township 12N, Range 1W, Gila Salt River Base and Meridian, Arizona**

This form is available from the Arizona Geology Survey and may be reproduced.

AMC444997



DEPARTMENT OF INTERIOR  
BUREAU OF LAND MANAGEMENT

Input Parameters for Geographic Report with Land

System Id = CR

Admin State = AZ

Geo State =

Casetype Begins With

Case Disp Txt = AUTHORIZED, CANCELLED, EXPIRED, PENDING, REJECTED, RELINQUISHED, VOID, WITHDRAWN

Mer Twp Rng =

Section =

Mtrs = 14 0120N 0010W 020, 14 0120N 0010W 021, 14 0120N 0010W 999

Commodity =

Commodity Txt =

Pending Org =

Pend Org Decode =

Total Rows Returned: 0

